











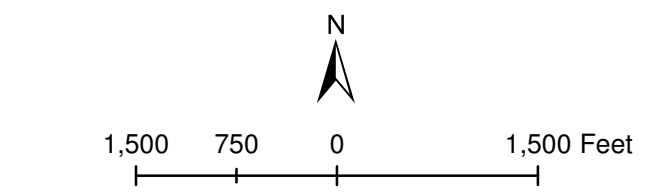


CURRENT ZONING
NEW JOHNSONVILLE, TENNESSEE

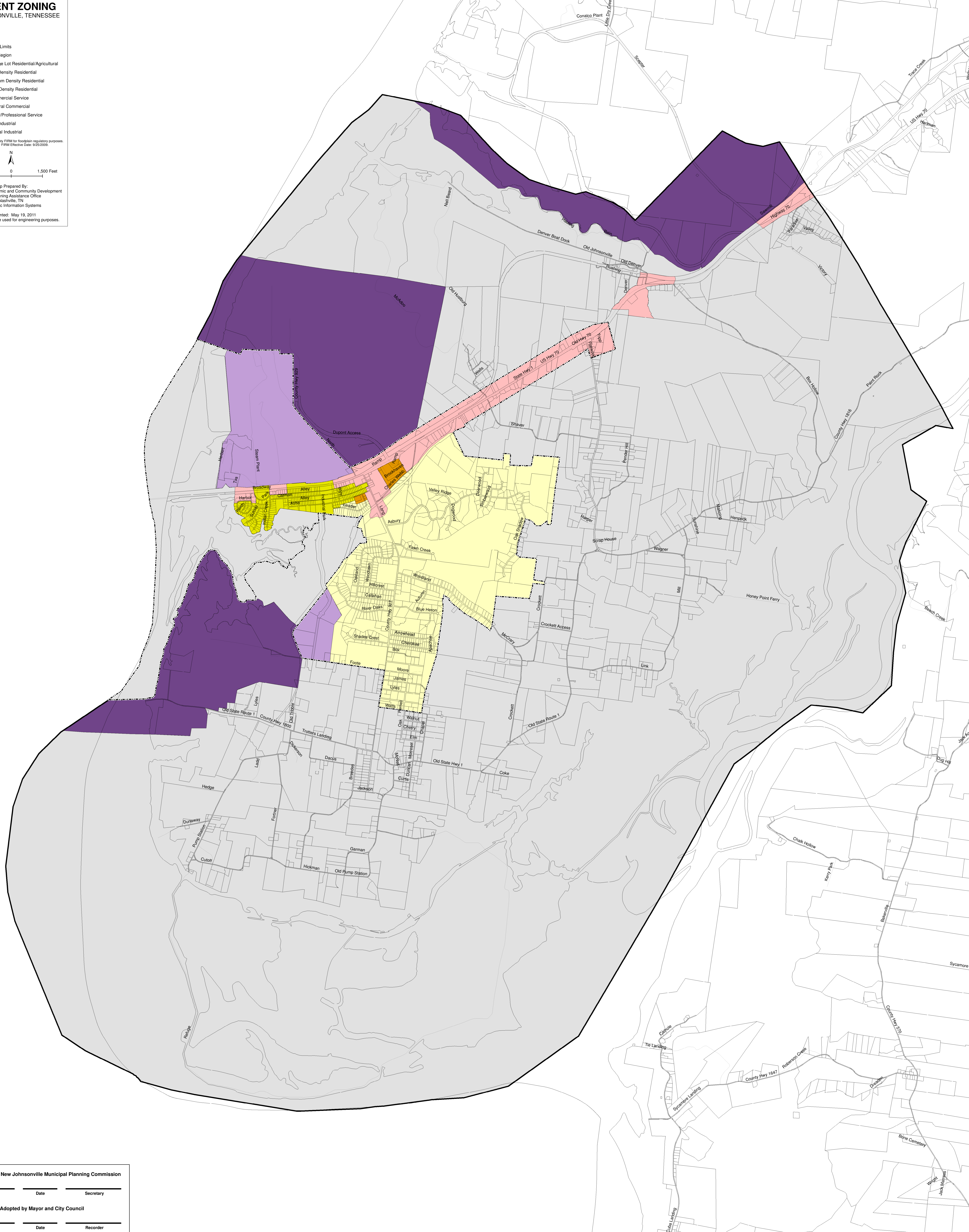
-  Parcels
-  Corporate Limits
-  Planning Region
-  AG1 - Large Lot Residential/Agricultural
-  R2 - Low Density Residential
-  R3 - Medium Density Residential
-  R4 - High Density Residential
-  C1 - Commercial Service
-  C2 - General Commercial
-  C3 - Office/Professional Service
-  I1 - Light Industrial
-  I2 - General Industrial

Reference Humphreys County FIRIM for floodplain regulatory purposes.
Humphreys County FIRIM Effective Date: 9/25/2009.



Map Prepared By:
Department of Economic and Community Development
Local Planning Assistance Office
Nashville, TN
Geographic Information Systems

Map printed: May 19, 2011
This map is not to be used for engineering purposes.



Certified by the New Johnsonville Municipal Planning Commission

Chairman	Date	Secretary
Adopted by Mayor and City Council		
Mayor	Date	Recorder